



LEGEND

- Scale **1:50,000**
- Direction
- Start/end No.
- Asphalt road
- Gravel road
- Forest road

- Route 300
- Route 301
- Route 302
- Route 303
- Route 304
- Route 305
- Route 306
- Route 307
- Route 308
- Route 309

- Info
- Medical practice
- Bike rental
- Bike service
- Service station
- Public water tap

Places of interest

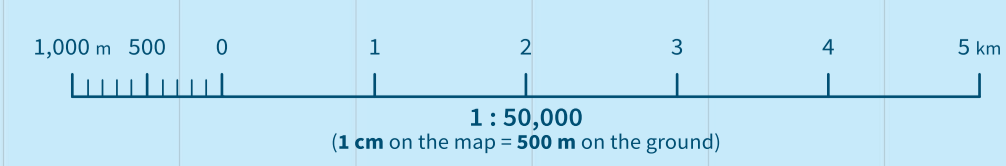
- 1 Bribir Tower / Visitor centre
- 2 Grižane castle ruins
- 3 Pridva viewpoint
- 4 Mahavica viewpoint
- 5 Drivenik Castle
- 6 Mediterranean Labyrinth of Love
- 7 Kvadrac Castle
- 8 Kuk viewpoint
- 9 Sviba viewpoint
- 10 Celestial Labyrinths
- 11 Winnetou village
- 12 Slipica viewpoint
- 13 Former Pauline monastery – Hotel Kaštel
- 14 Lokvišće archaeological site
- 15 Lake Tribalj
- 16 Gradina viewpoint / Ledenice Old Town (ruins)
- 17 Glass Chapel
- 18 Pavlimir winery tasting room
- 19 Vrataruša wind power plant
- 20 Kotor Hill
- 21 Vagabundina Koliba mountain hut
- 22 Showroom Klović House
- 23 Tunera Klenovica tuna lookout post
- 24 Showroom Jadranovo Fishermen's House
- 25 Badañ castle ruins
- 26 Church of St George
- 27 Polača water source

Bike map

Welcome to the Crikvenica-Vinodol Riviera!
 Are health, sport and recreation at the top of your list of priorities? Do you like to spend time in the countryside and equally enjoy sea, mountain and forest landscapes? If you're searching for a destination for an active holiday full of experiences, with a pleasant and healthy climate, beautiful diverse scenery and a rich cultural and historical heritage, then our Riviera will easily become a favourite for you. We're close enough for you to visit us often and explore new exciting cycling or hiking routes every time, either on your own or in good company. Visit www.crikvenica-vinodol.com for details about bike routes with GPS tracks, interesting sights with descriptions and precise coordinates, locations and contacts for bike rental, a list of bike guides and bike friendly accommodation, and other useful information for cyclists.



EMERGENCY NUMBER
112





ROUTE

300

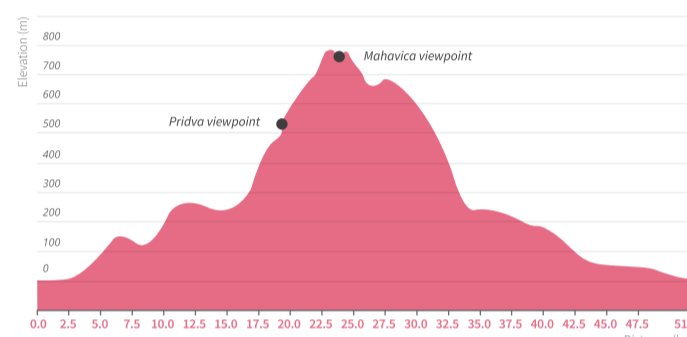
An attractive circular route that connects the most beautiful sections of the coastal part of the Crikvenica-Vinodol Riviera with its picturesque hinterland and rich Frankopan heritage.

Starting from the centre of Crikvenica, the route leads along the coastal road to Selce, continues slightly uphill to Bribir, and then follows an attractive climb to the wonderful Eyes of Vinodol viewpoints. After a series of shorter climbs and descents offering breathtaking views, there is a longer downhill part via Hreljin, after which the route returns along Lake Tribalj and the course of the Dubračina to Crikvenica waterfront.



ROUTE INFORMATION

Start / end	Crikvenica
Length	52 km
Elevation gain	1100 m
Lowest point	2 m
Highest point	790 m
Category	Road
Physical challenge	3/5
Surface	100% asphalt



PLACES OF INTEREST

- 13 Former Pauline monastery – Hotel Kaštel
- 27 Polača water source
- 26 Church of St George
- 22 Showroom Klovčić House
- 2 Grižane castle ruins
- 3 Pridva viewpoint
- 4 Mahavica viewpoint
- 5 Drivenik Castle
- 15 Lake Tribalj
- 23 Badanj castle ruins
- 6 Mediterranean Labyrinth of Love



ROUTE

301

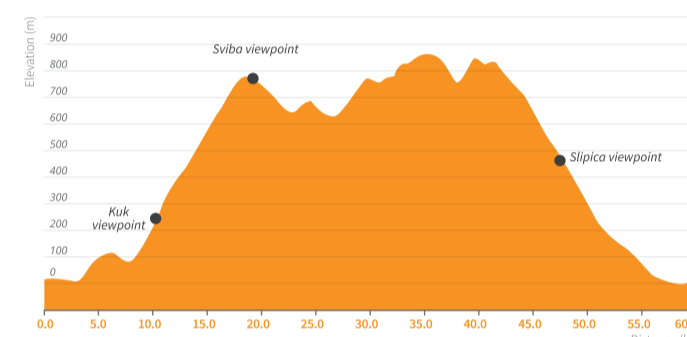
This route leads from Novi Vinodolski, a town with a rich cultural heritage and long history, to the freshness of the forests of Gorski Kotar, full of fruits of the forest and offering fantastic views of Kvarner's islands.

From Novi Vinodolski, the route leads along the coastal road to Klenovica, where it turns uphill for 10 kilometres to Luka Krmpotska. It then continues in the direction of Lukovo, offering a view of wide clearings, with occasional wild horses. In Lukovo, refresh yourself with dishes based on wild herbs, and then enjoy a light and long downhill section via Bribir and the Pavlovmir vineyards back to Novi Vinodolski.



ROUTE INFORMATION

Start / end	Novi Vinodolski
Length	60 km
Elevation gain	1280 m
Lowest point	6 m
Highest point	860 m
Category	Road
Physical challenge	3/5
Surface	100% asphalt



PLACES OF INTEREST

- 7 Kvadrac Castle
- 8 Kuk viewpoint
- 9 Sviba viewpoint
- 10 Celestial Labyrinths
- 17 Glass Chapel
- 11 Winnetou village
- 21 Vagabundina Koliba mountain hut
- 12 Slipica viewpoint
- 1 Bribir Tower
- 18 Pavlovmir winery tasting room



ROUTE

302

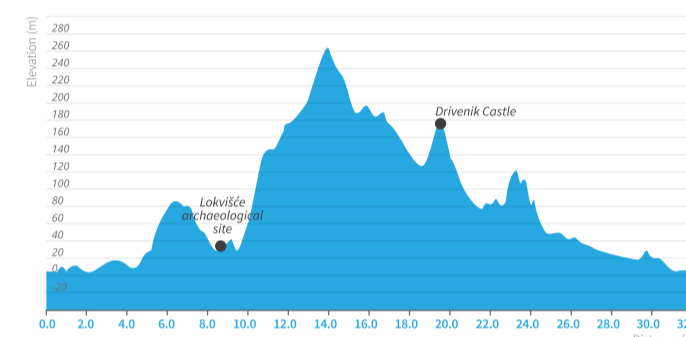
This interesting and undemanding circular route is intended for recreational cyclists who want to discover the hidden details of the rich history of the Crikvenica-Vinodol Riviera.

From Crikvenica, ride along the coast via Dramalj (Kačjak) to Jadranovo. Stop along the way at Lokvišće archaeological site, which dates back to Roman times and is rich in a natural healing mud with balneological qualities. From Jadranovo, the route leads uphill to the main coastal road, continues to Križišće, and then turns towards Drivenik, where a Frankopan castle keeps watch on the hills. Make sure you have a good look at it! From Drivenik, the route leads through picturesque hamlets around Lake Tribalj and descends to the starting point along the Dubračina stream.



ROUTE INFORMATION

Start / end	Crikvenica
Length	32 km
Elevation gain	600 m
Lowest point	2 m
Highest point	265 m
Category	Trekking
Physical challenge	3/5
Surface	75% asphalt, 25% gravel



PLACES OF INTEREST

- 14 Lokvišće archaeological site
- 24 Jadranovo Fishermen's House
- 5 Drivenik Castle
- 15 Lake Tribalj
- 25 Badanj castle ruins
- 6 Mediterranean Labyrinth of Love
- 13 Former Pauline monastery – Hotel Kaštel

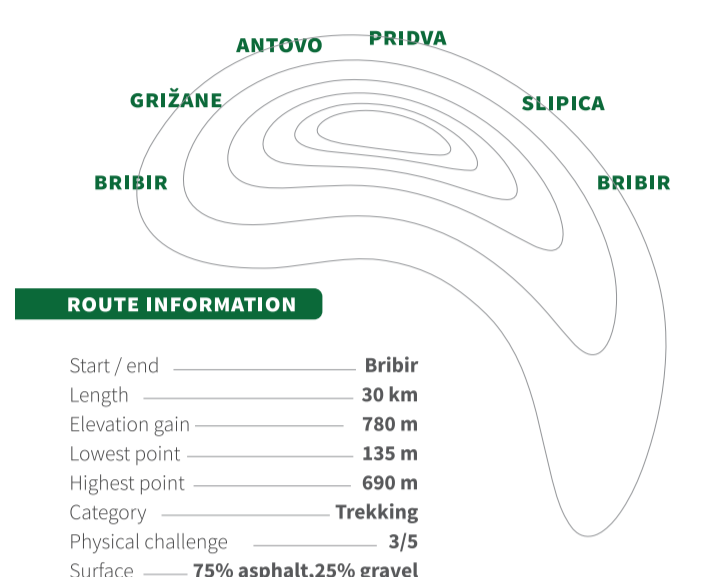


ROUTE

303

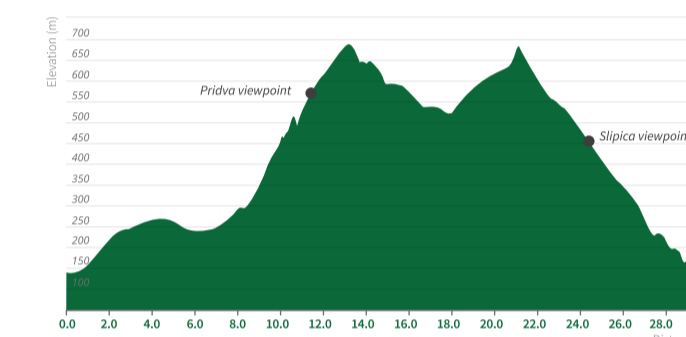
The whole of Vinodol is an enchanting area that abounds in rich history, cultural and historical monuments, beautiful landscapes, and interesting traditions.

From Bribir, a small town with a turbulent and fascinating history from the time of the Frankopan princes, set off to explore the Vinodol hinterland. A combination of asphalt and gravel roads will take you to the Eyes of Vinodol, a fantastic series of landscaped viewpoints offering unforgettable views, but also to the Frankopan fortifications, a reminder of times gone by, which are ready to reveal untold stories.



ROUTE INFORMATION

Start / end	Bribir
Length	30 km
Elevation gain	780 m
Lowest point	135 m
Highest point	690 m
Category	Trekking
Physical challenge	3/5
Surface	75% asphalt, 25% gravel



PLACES OF INTEREST

- 1 Bribir Tower
- 22 Showroom Klovčić House
- 2 Grižane castle ruins
- 3 Pridva viewpoint
- 12 Slipica viewpoint

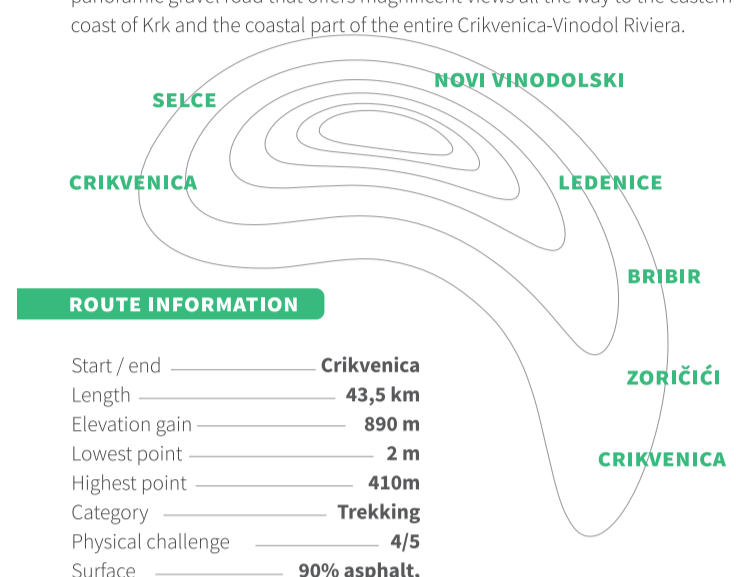


ROUTE

304

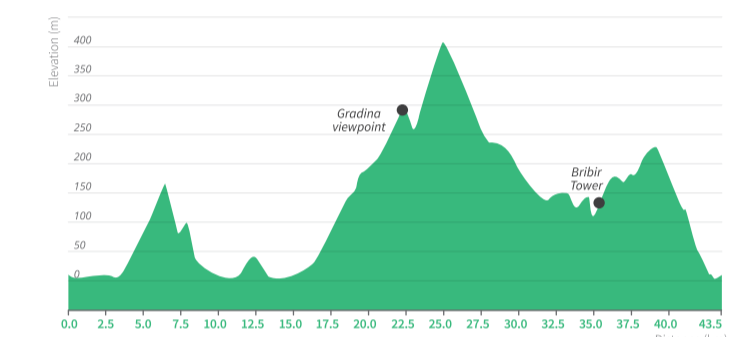
The Frankopans, the Princes of Krk, marked more than five centuries of Croatian history, leaving behind a legacy of numerous castles, forts and manors throughout the Kvarner region.

The circular trekking route that connects Crikvenica and Novi Vinodolski is ideal for recreational cyclists who would like to explore the Riviera on an MTB or trekking bike. After an initial warm-up along the coastal road to Selce, a slight ascent begins towards the hinterland and the vineyards after which this area is named. After a tour of Novi Vinodolski, the route leads uphill to the Gradina viewpoint above Lednice, and then continues via Bribir along a panoramic gravel road that offers magnificent views all the way to the eastern coast of Krk and the coastal part of the entire Crikvenica-Vinodol Riviera.



ROUTE INFORMATION

Start / end	Crikvenica
Length	43,5 km
Elevation gain	890 m
Lowest point	2 m
Highest point	410 m
Category	Trekking
Physical challenge	4/5
Surface	90% asphalt, 10% gravel



PLACES OF INTEREST

- 13 Former Pauline monastery – Hotel Kaštel
- 27 Polača water source
- 26 Church of St George
- 18 Pavlovmir winery tasting room
- 7 Kvadrac Castle
- 16 Gradina viewpoint / Lednice Old Town (ruins)
- 1 Bribir Tower



10 ROUTES

425 KM

27 PLACES OF INTEREST

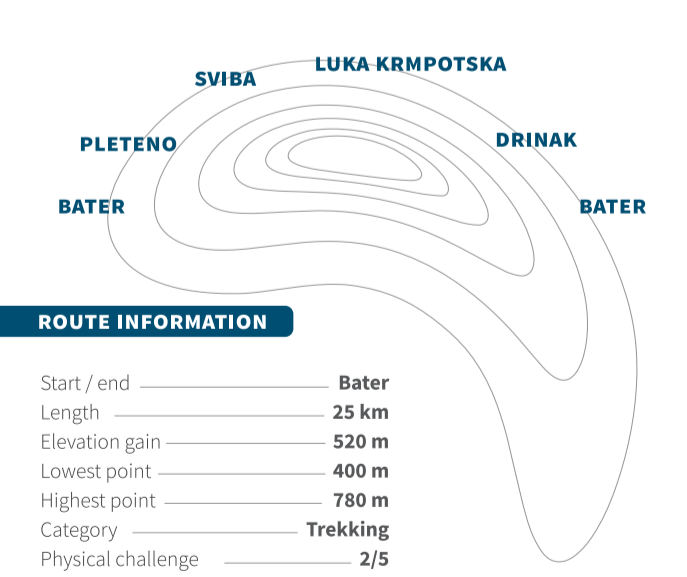
crikvenica-vinodol.com



ROUTE

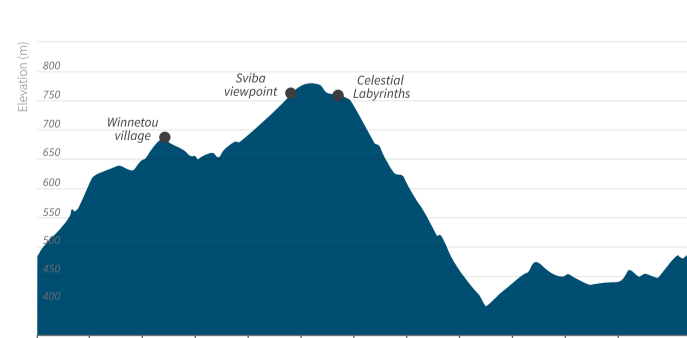
305

Experience the magic of labyrinths and feel the strong energy woven into the natural environment of the Vinodol hinterland. This easy circular route along a rather undemanding terrain will delight many trekking cyclists. The route starts at Bater, and takes you slightly uphill to the hamlet of Pleteno, which is located on the Winnetou tourist map. Here, you'll feel the spirit of the Wild West and find yourself in the world of the popular Indian chief. Stop at the Celestial Labyrinths and recharge your batteries, and then take a break while enjoying the Sviba viewpoint.



ROUTE INFORMATION

Start / end	Bater
Length	25 km
Elevation gain	520 m
Lowest point	400 m
Highest point	780 m
Category	Trekking
Physical challenge	2/5
Surface	65% asphalt, 35% gravel



PLACES OF INTEREST

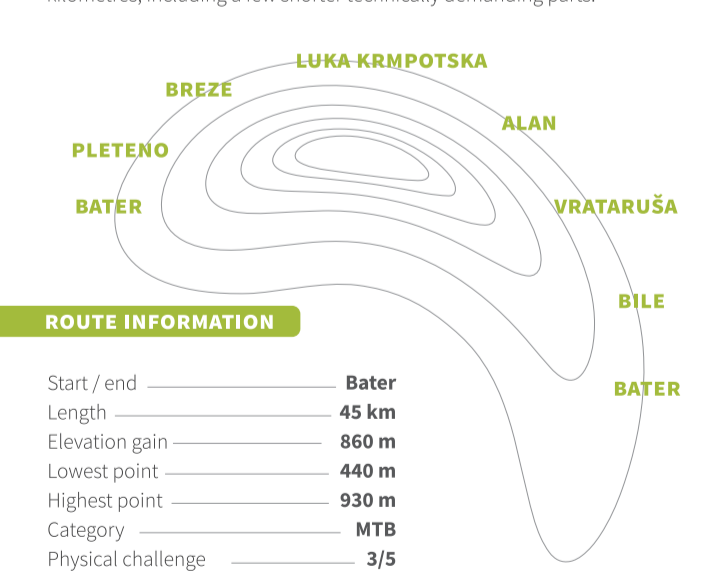
- 11 Winnetou village
- 9 Sviba viewpoint
- 10 Celestial Labyrinths
- 17 Glass Chapel



ROUTE

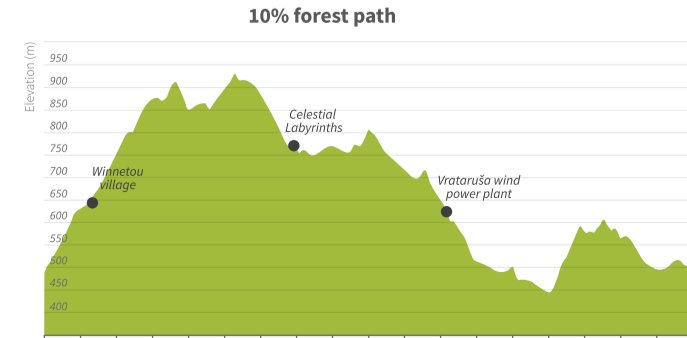
306

The Celestial Labyrinths provide a magnificent view of the sky, the sea and the islands. Take a deep breath, calm down and bring about change in yourself. If you're an MTB cyclist of medium technical and physical ability, and want to enjoy the upper part of the Vinodol hinterland with its beautiful panorama of the Kvarner islands, then we recommend this route. After an initial ascent, immediately after the start, there will be a dynamic interchange of terrain and vegetation – from typical Mediterranean low vegetation and green meadows with windmills to dense pine forests. You'll ride along gravel paths for many kilometres, including a few shorter technically demanding parts.



ROUTE INFORMATION

Start / end	Bater
Length	45 km
Elevation gain	860 m
Lowest point	240 m
Highest point	930 m
Category	MTB
Physical challenge	3/5
Technical complexity	2/5
Surface	30% asphalt, 60% gravel, 10% forest path



PLACES OF INTEREST

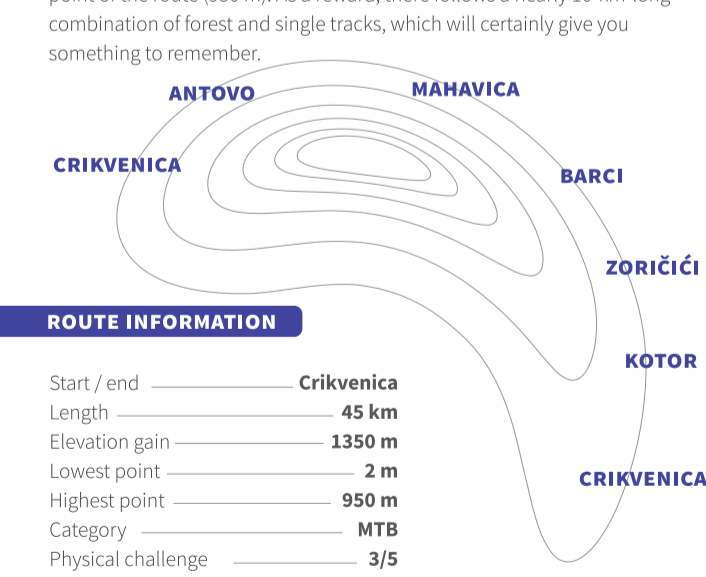
- 11 Winnetou village
- 10 Celestial Labyrinths
- 17 Glass Chapel
- 19 Vrataruša wind power plant



ROUTE

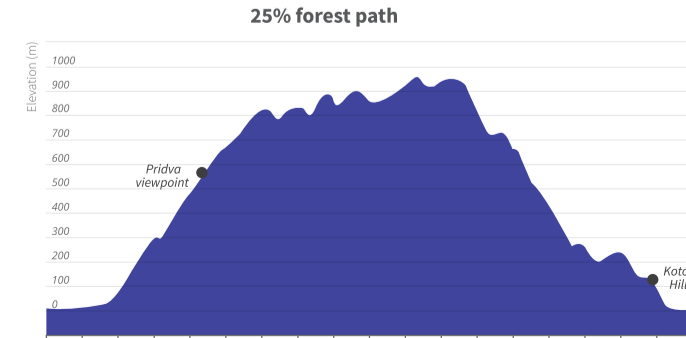
307

A dynamic and technically demanding MTB route intended for more advanced recreational cyclists and those who want to try out parts of the popular MTB race tracks on the Riviera: the Crikvenica XC Marathon and Fužine2Sea. From the centre of Crikvenica, the route follows the course of the Dubračina in the direction of Tribalj, and then leads uphill along an attractive forest path to Baretići. It continues uphill along the most beautiful mountain road in this area, offering views of Lake Tribalj and the Kvarner archipelago. At Mahavica viewpoint, you enter the realm of Gorski Kotar's forests and ride to the highest point of the route (950 m). As a reward, there follows a nearly 10-km-long combination of forest and single tracks, which will certainly give you something to remember.



ROUTE INFORMATION

Start / end	Crikvenica
Length	45 km
Elevation gain	1350 m
Lowest point	2 m
Highest point	950 m
Category	MTB
Physical challenge	3/5
Technical complexity	4/5
Surface	45% asphalt, 30% gravel, 25% forest path



PLACES OF INTEREST

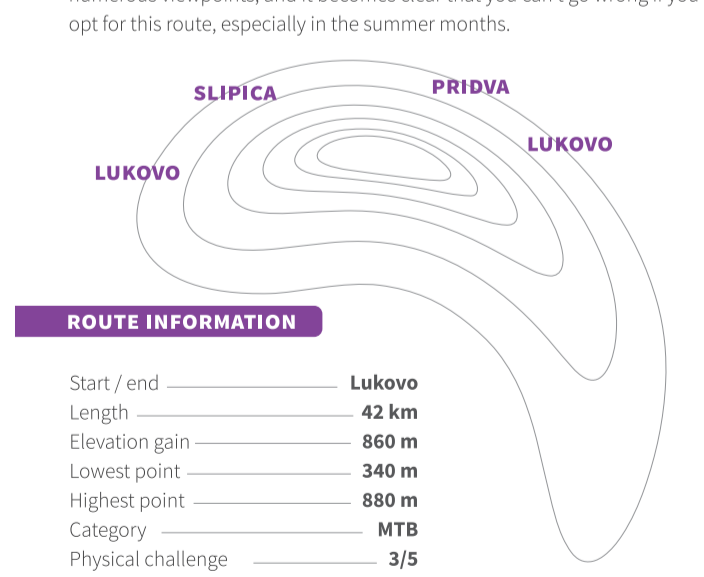
- 13 Former Pauline monastery – Hotel Kaštel
- 25 Badanj castle ruins
- 3 Pridva viewpoint
- 4 Mahavica viewpoint
- 20 Kotor Hill
- 6 Mediterranean Labyrinth of Love



ROUTE

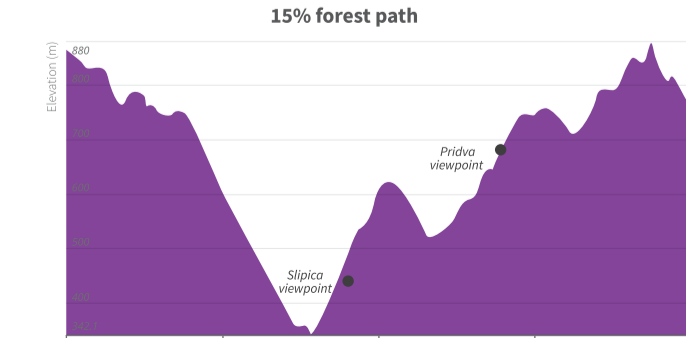
308

This circular route through the hinterland of Vinodol reveals the tastes and aromas of fruits of the forest, leads through a dynamic terrain, and provides a fantastic combination of land and sea. If you're an MTB cyclist of moderate fitness looking for undemanding terrain, then this route is just for you. As you ride, you'll explore hidden paths and gravel roads in the freshness of fir and beech forests. This environment will especially appeal to those who enjoy uninhabited areas and pristine nature. Add to this a unique culinary offer and a section of a panoramic road with numerous viewpoints, and it becomes clear that you can't go wrong if you opt for this route, especially in the summer months.



ROUTE INFORMATION

Start / end	Lukovo
Length	42 km
Elevation gain	860 m
Lowest point	340 m
Highest point	880 m
Category	MTB
Physical challenge	3/5
Technical complexity	3/5
Surface	15% asphalt, 70% gravel, 15% forest path



PLACES OF INTEREST

- 21 Vagabundina Koliba mountain hut
- 12 Slipica viewpoint
- 3 Pridva viewpoint

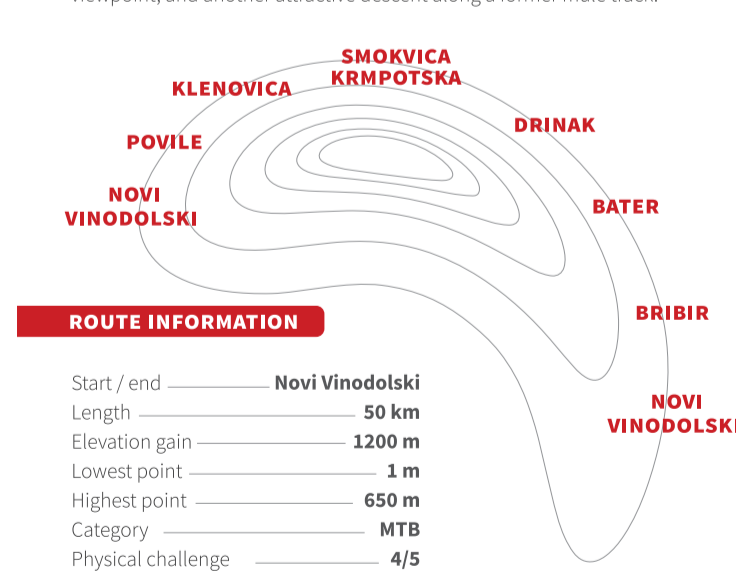


ROUTE

309

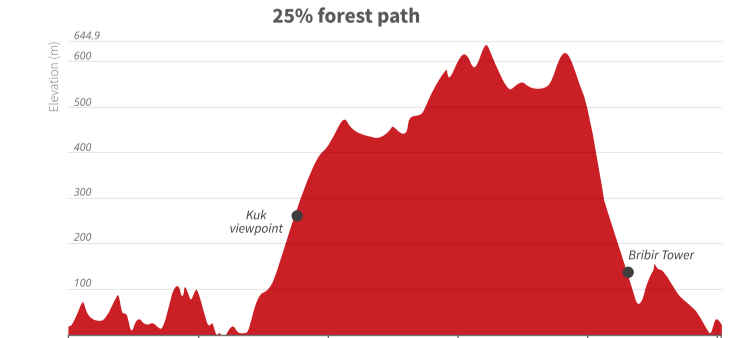
An interesting circular track intended for recreational MTB cyclists who like a dynamic configuration with a combination of gravel roads, old cart tracks, and single trails.

After a start in Novi Vinodolski and an initial warm-up along the coast, you'll have the opportunity to discover some abandoned paths and ride uphill for 7 km from Klenovica to Drinak. This is followed by a gravel section to Bater, an uphill part along a forest path, and a downhill one towards Bribir, with a special emphasis on the descent along an old hiking trail beneath Slipica viewpoint, and another attractive descent along a former mule track.



ROUTE INFORMATION

Start / end	Novi Vinodolski
Length	50 km
Elevation gain	1200 m
Lowest point	1 m
Highest point	650 m
Category	MTB
Physical challenge	4/5
Technical complexity	4/5
Surface	30% asphalt, 45% gravel, 25% forest path



PLACES OF INTEREST

- 7 Kvadrac Castle
- 23 Tunera Klenovica tuna lookout post
- 8 Kuk viewpoint
- 1 Bribir Tower
- 28 Church of St George

Don't Forget

- Plan your ride in advance
- You ride at your own risk
- Always wear a helmet
- Respect other participants in outdoor activities
- Respect nature
- Don't litter
- Take enough drinking water
- Adjust your clothing and equipment to different types of weather
- Make sure that the length and difficulty of the selected route are suited to your experience and fitness
- Don't ride alone in remote areas
- Come back with a smile and beautiful photos

Publishers: Crikvenica Tourist Board, Novi Vinodolski Tourist Board, Municipality of Vinodol
 Photos: Andrej Car Andjagić, Marko Matešić, Promotiv Travel, Tourist Board
 On behalf of the publisher: Marijana Biondić, Vladimir Butković, Alenka Spola
 Preparation and production of GPS tracks: Promotiv Travel
 Title: Promotiv Travel
 This material or the field responsible for any errors or omissions contained in the publisher cannot guarantee the complete accuracy of the information contained in it.